

Conception ACTUAL - +33 (0)3 25 71 20 20  
 REPRODUCTION INTERDITE SAUF AUTORISATION - 02/16  
<http://www.actual.tm.fr> - actual@actual.tm.fr



0 km 10

ACTUAL Cartographie ACTUAL - +33 (0)3 25 71 20 20  
REPRODUCTION INTERDITE SAUF AUTORISATION - 02/16  
<http://www.actual.tm.fr> - [actual@actual.tm.fr](mailto:actual@actual.tm.fr) T4432

## How to read this map

### Routes

 Route (described in this brochure)

 Route "gateway"

 Section already open

 Planned section


 Starting point of a cycle path


 Major inclines

### Covering

 Surfaced 'Voie Verte'

 Green trail covered in gravel ()

 Greenways over natural terrain :  
surface composed of dirt, grass or rocky soil

 Véloroute (secure and marked roads  
with low density of traffic)

### Key

 Regional railway line (TER) and station

 High Speed railway line (TGV) and station

 Tourist shuttle (summertime only)

 Rivers and canals


 Vineyards

 Swimming "in the heart of nature"


 Tourist Information Office

 Unmissable sights in Burgundy

 'Grands Sites de France' venue

 UNESCO World Heritage site


 Town and area of artistic and historical interest

 Remarkable vantage point

 Castle and fortress

 Religious heritage (church, abbey...)

 Archaeological heritage

 Natural heritage (reserve, trail, landscape...)

 Cave

 Museum (museum, eco-museum, exhibition centre...)