



Conception ACTUAL - +33 (0)3 25 71 20 20  
 REPRODUCTION INTERDITE SAUF AUTORISATION - 02/16  
<http://www.actual.tn.fr> - [actual@actual.tn.fr](mailto:actual@actual.tn.fr)  
 14432









0 km 10






ACTUAL Cartographie ACTUAL - +33 (0)3 25 71 20 20  
REPRODUCTION INTERDITE SAUF AUTORISATION - 02/16  
<http://www.actual.tm.fr> - [actual@actual.tm.fr](mailto:actual@actual.tm.fr) T4432

## How to read this map



















### Routes

-  Route (*described in this brochure*)
-  Route "gateway"
-  Section already open
-  Planned section
-  Starting point of a cycle path
-  Major inclines

### Covering

-  Surfaced 'Voie Verte'
-  Green trail covered in gravel ()
-  Greenways over natural terrain :  
surface composed of dirt, grass or rocky soil
-  Véloroute (*secure and marked roads  
with low density of traffic*)

### Key

-  Regional railway line (TER) and station
-  High Speed railway line (TGV) and station
-  Tourist shuttle (*summertime only*)
-  Rivers and canals
-  Vineyards
-  Swimming "in the heart of nature"
-  Tourist Information Office
-  Unmissable sights in Burgundy
-  'Grands Sites de France' venue
-  UNESCO World Heritage site
-  Town and area of artistic and historical interest
-  Remarkable vantage point
-  Castle and fortress
-  Religious heritage (*church, abbey...*)
-  Archaeological heritage
-  Natural heritage (*reserve, trail, landscape...*)
-  Cave
-  Museum (*museum, eco-museum, exhibition centre...*)